

**ICE CHART** **CARTE DES GLACES**











**Labrador Coast**  
**Cote du Labrador**

V 1800 Z  
**18 APR/AVR 2024**




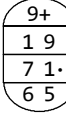
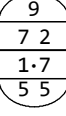
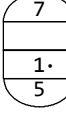
Based On/Basée sur:  
RCM 18/09-10Z All/Toutes Regions  
17/20-21Z  
SENTINEL-1 18/09Z N Labrador Coast/Cote  
17/21Z Atlantic/Atlantique



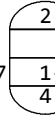
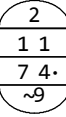
© 2024 CANADIAN ICE SERVICE  
SERVICE CANADIEN DES GLACES  
Environment and Climate Change Canada  
Environnement et Changement climatique Canada

WMO Colour Code - Concentration  
Code de couleurs de l'OMM - Concentration

-  Ice free  
Libre de glace
-  <1/10
-  1-3/10
-  4-6/10
-  7-8/10
-  9-10/10
-  Fast ice  
Banquise côtière
-  Undefined  
Indéterminée
-  New  
Nouvelle
-  Nilas/grey  
Nilas/grise

 Local Drift Next 24h  
MN/Jour Dérive Locale Prochain 24h

<b>A</b>		<b>B</b>	
<b>C</b>		<b>D</b>	
<b>E</b>		<b>F</b>	

<b>G</b>		<b>H</b>		<b>I</b>		<b>J</b>	
----------	---	----------	---	----------	---	----------	---

