

ICE CHART CARTE DES GLACES

Newfoundland Waters
Eaux de Terre-Neuve

V 1800 Z
17 APR/AVR 2024




Based On/Basée sur:
RCM 17/09Z All/Toutes Regions
 16/21Z E
SENTINEL-1 17/10Z W/O


AMSR-2 17/05Z All/Toutes Regions

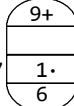

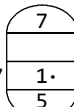
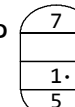
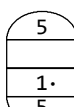
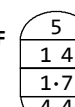
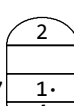
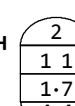
ICE WARNING IN EFFECT
AVERTISSEMENT DE GLACE EN VIGUEUR

© 2024 CANADIAN ICE SERVICE
SERVICE CANADIEN DES GLACES
Environment and Environnement et
Climate Change Canada Changement climatique Canada

WMO Colour Code - Concentration
Code de couleurs de l'OMM - Concentration

-  Ice free
Libre de glace
-  <1/10
-  1-3/10
-  4-6/10
-  7-8/10
-  9-10/10
-  Fast ice
Banquise côtière
-  Undefined
Indéterminée
-  New
Nouvelle
-  Nilas/grey
Nilas/grise

 Local Drift Next 24h
Dérive Locale Prochain 24h

<p>A</p> 	<p>B</p> 	
<p>C</p> 	<p>D</p> 	
<p>E</p> 	<p>F</p> 	
<p>G</p> 	<p>H</p> 	<p>I</p> 