

ICE CHART CARTE DES GLACES

Newfoundland Waters
Eaux de Terre-Neuve


V 1800 Z
14 APR/AVR 2024


Based On/Basée sur:

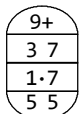
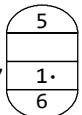
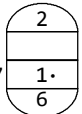
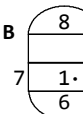
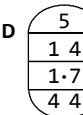
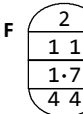
RCM 14/09-10Z All/Toute Regions
 13/20-21Z
SENTINEL-1 14/09Z South NFLD/T-N Sud
 13/21Z Strait of/Detroit de Belle Isle
GOES 14/16Z Partly Cloudy/Partiellement
 nuageux

© 2024 CANADIAN ICE SERVICE
 SERVICE CANADIEN DES GLACES
 Environment and Environnement et
 Climate Change Canada Changement climatique Canada

WMO Colour Code - Concentration
Code de couleurs de l'OMM - Concentration

-  Ice free
Libre de glace
-  <1/10
-  1-3/10
-  4-6/10
-  7-8/10
-  9-10/10
-  Fast ice
Banquise côtière
-  Undefined
Indéterminée
-  New
Nouvelle
-  Nilas/grey
Nilas/grise

 Local Drift Next 24h
Dérive Locale Prochain 24h

<p>A </p> <p>C </p> <p>E </p>	<p>B </p> <p>D </p> <p>F </p>
--	---

