

ICE CHART CARTE DES GLACES











Gulf of St. Lawrence
Golfo du Saint-Laurent

V 1800 Z
17 APR/AVR 2024

Based On/Basée sur:
RCM 17/09Z Nfid/T-N N
RCM 17/10Z Gulf/Golfo W/O

© 2024 CANADIAN ICE SERVICE
SERVICE CANADIEN DES GLACES
Environment and Environnement et
Climate Change Canada Changement climatique Canada

WMO Colour Code - Concentration
Code de couleurs de l'OMM - Concentration

-  Ice free
Libre de glace
-  <1/10
-  1-3/10
-  4-6/10
-  7-8/10
-  9-10/10
-  Fast ice
Banquise côtière
-  Undefined
Indéterminée
-  New
Nouvelle
-  Nilas/grey
Nilas/grise

NM/Day Local Drift Next 24h
MN/Jour Dérive Locale Prochain 24h

