

ICE CHART **CARTE DES GLACES**

Labrador Coast
Cote du Labrador

V 1800 Z 24 APR/AVR 2024
24 APR/AVR 2024 **AAA**
AAA 2015Z

Based On/Basée sur:











RCM 23/09-10Z All/Toutes Regions
22/20-22Z

AMSR-2 23/05Z - 24/07Z


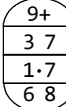
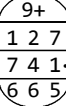

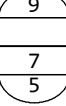
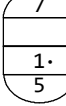
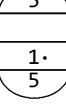
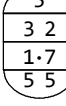
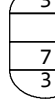
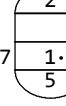
GOES 23/16Z Partly Cloudy/Partiellement Nuageux

© 2024 CANADIAN ICE SERVICE
SERVICE CANADIEN DES GLACES
Environment and Climate Change Canada / Environnement et Changement climatique Canada

WMO Colour Code - Concentration
Code de couleurs de l'OMM - Concentration

-  Ice free
Libre de glace
-  <1/10
-  1-3/10
-  4-6/10
-  7-8/10
-  9-10/10
-  Fast ice
Banquise côtière
-  Undefined
Indéterminée
-  New
Nouvelle
-  Nilas/grey
Nilas/grise

 Local Drift Next 24h
MN/Day / Dérive Locale Prochain 24h

<p>A </p> <p>B </p> <p>C </p> <p>D </p> <p>E </p> <p>F </p>	<p>G </p> <p>H </p> <p>I </p> <p>J </p>
---	---

