

**ICE CHART** **CARTE DES GLACES**

**Davis Strait**  
**Detroit de Davis**










V 1800 Z  
**15 APR/AVR 2024**

Based On/Basée sur:  
RCM 15/09Z-11Z  
14/21Z-23Z  
SENTINEL-1 15/10Z  
GOES 15/11Z-14Z  
M cloud/généralement nuageux


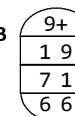
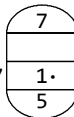
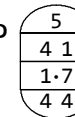
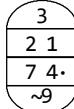
**ICE WARNING IN EFFECT**  
**AVERTISSEMENT DE GLACE EN VIGUEUR**

© 2024 CANADIAN ICE SERVICE  
SERVICE CANADIEN DES GLACES  
Environment and Climate Change Canada Environnement et Changement climatique Canada

WMO Colour Code - Concentration  
Code de couleurs de l'OMM - Concentration

-  Ice free  
Libre de glace
-  <1/10
-  1-3/10
-  4-6/10
-  7-8/10
-  9-10/10
-  Fast ice  
Banquise côtière
-  Undefined  
Indéterminée
-  New  
Nouvelle
-  Nilas/grey  
Nilas/grise

**NM/Day** **MN/Jour** **Local Drift Next 24h**  
**Dérive Locale Prochain 24h**

<b>A</b>		<b>B</b>	
<b>C</b>		<b>D</b>	
<b>E</b>		<b>F</b>	