

ICE CHART CARTE DES GLACES

Newfoundland Waters  
Eaux de Terre-Neuve


V 1800 Z  
22 APR/AVR 2024


Based On/Basée sur:

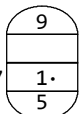
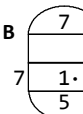
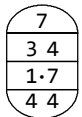
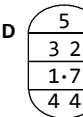
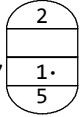
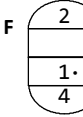
RCM 22/08-10Z All/toutes regions  
21/20-21Z  
MODIS 22/15Z Mostly Cloudy/Partiellement  
nuageux  
GOES 22/14Z

© 2024 CANADIAN ICE SERVICE  
SERVICE CANADIEN DES GLACES  
Environment and Climate Change Canada  
Environnement et Changement climatique Canada

WMO Colour Code - Concentration  
Code de couleurs de l'OMM - Concentration

-  Ice free  
Libre de glace
-  <1/10
-  1-3/10
-  4-6/10
-  7-8/10
-  9-10/10
-  Fast ice  
Banquise côtière
-  Undefined  
Indéterminée
-  New  
Nouvelle
-  Nilas/grey  
Nilas/grise

 Local Drift Next 24h  
Dérive Locale Prochain 24h

<p><b>A</b></p> 	<p><b>B</b></p> 
<p><b>C</b></p> 	<p><b>D</b></p> 
<p><b>E</b></p> 	<p><b>F</b></p> 
<p><b>G</b></p> 