

ICE CHART **CARTE DES GLACES**

Labrador Coast
Cote du Labrador

V 1800 Z
23 APR/AVR 2024

Based On/Basée sur:











RCM 23/09-10Z All/Toutes Regions
22/20-21Z

SENTINEL-1 23/09Z Atlantic/Atlantique
22/21Z South/Sud Labrador Coast/Cote




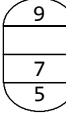
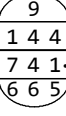
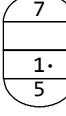
GOES 23/15Z Partly cloudy/Partiellement nuageux

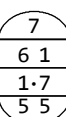
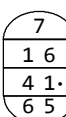
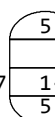
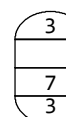
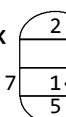
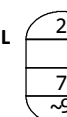
© 2024 CANADIAN ICE SERVICE
SERVICE CANADIEN DES GLACES
Environment and Climate Change Canada
Environnement et Changement climatique Canada

WMO Colour Code - Concentration
Code de couleurs de l'OMM - Concentration

-  Ice free
Libre de glace
-  <1/10
-  1-3/10
-  4-6/10
-  7-8/10
-  9-10/10
-  Fast ice
Banquise côtière
-  Undefined
Indéterminée
-  New
Nouvelle
-  Nilas/grey
Nilas/grise

 Local Drift Next 24h
Dérive Locale Prochain 24h

A		B	
C		D	
E		F	

G		H		I		J		K		L	
----------	---	----------	---	----------	---	----------	---	----------	---	----------	---

