

ICE CHART CARTE DES GLACES











Newfoundland Waters
Eaux de Terre-Neuve


V 1800 Z
21 APR/AVR 2024

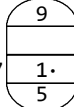
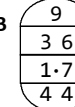
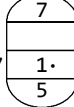
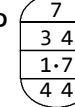
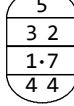
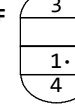
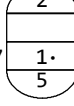
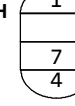
Based On/Basée sur:
RCM 21/09Z All/Toutes Regions
20/21Z All/Toutes Regions
SENTINEL-1 20/21Z W/O
AMSR-2 21/05Z All/Toutes Regions

© 2024 CANADIAN ICE SERVICE
SERVICE CANADIEN DES GLACES
Environment and Climate Change Canada Environnement et Changement climatique Canada

WMO Colour Code - Concentration
Code de couleurs de l'OMM - Concentration

-  Ice free
Libre de glace
-  <1/10
-  1-3/10
-  4-6/10
-  7-8/10
-  9-10/10
-  Fast ice
Banquise côtière
-  Undefined
Indéterminée
-  New
Nouvelle
-  Nilas/grey
Nilas/grise

 Local Drift Next 24h
Dérive Locale Prochain 24h

<p>A </p> <p>B </p>	<p>C </p> <p>D </p>
<p>E </p>	<p>F </p>
<p>G </p>	<p>H </p>

