

ICE CHART CARTE DES GLACES










Gulf of St. Lawrence  
Golfe du Saint-Laurent

V 1800 Z  
02 MAY/MAI 2024

Based On/Basée sur:  
RCM 2/11Z Gulf/Golfe NE

© 2024 CANADIAN ICE SERVICE  
SERVICE CANADIEN DES GLACES  
Environment and Climate Change Canada  
Environnement et Changement climatique Canada

WMO Colour Code - Concentration  
Code de couleurs de l'OMM - Concentration

-  Ice free  
Libre de glace
-  <1/10
-  1-3/10
-  4-6/10
-  7-8/10
-  9-10/10
-  Fast ice  
Banquise côtière
-  Undefined  
Indéterminée
-  New  
Nouvelle
-  Nilas/grey  
Nilas/grise

NM/Day MN/Jour  
Local Drift Next 24h  
Dérive Locale Prochain 24h

