

ICE CHART **CARTE DES GLACES**

Labrador Coast
Cote du Labrador

V 1800 Z
20 APR/AVR 2024


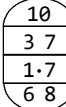

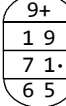
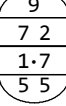
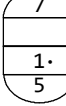
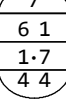
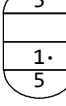
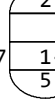
Based On/Basée sur:
RCM 20/10Z All/Toutes Regions
19/21Z All/Toutes Regions
AMSR-2 20/06Z All/Toutes Regions
SENTINEL-1 20/10Z N

© 2024 CANADIAN ICE SERVICE
SERVICE CANADIEN DES GLACES
Environment and Climate Change Canada
Environnement et Changement climatique Canada

WMO Colour Code - Concentration
Code de couleurs de l'OMM - Concentration

-  Ice free
Libre de glace
-  <1/10
-  1-3/10
-  4-6/10
-  7-8/10
-  9-10/10
-  Fast ice
Banquise côtière
-  Undefined
Indéterminée
-  New
Nouvelle
-  Nilas/grey
Nilas/grise

 Local Drift Next 24h
MN/Jour Dérive Locale Prochain 24h

A		B		
C		D		
E		F		
G		H		
	I		J	